



# Lassen National Forest

## Route Designation Discussion Draft








### Legend

#### County and State Highways



-  COUNTY ROAD Open to Street-Legal Vehicles Only
-  STATE HIGHWAY Open to Street-Legal Vehicles Only

#### System Roads








##### Current Operational Maintenance Level

-  0 - Not Maintained by FS, NO Public Right-of-Way
-  1 - BASIC CUSTODIAL CARE (CLOSED to ALL TYPES OF MOTOR VEHICLES)
-  2 - HIGH CLEARANCE VEHICLES, Open to All Vehicles
-  3/4/5 - Open to Street-Legal Vehicles Only
-  NF System Trails - Open to Motorized Vehicle Use
-  Roads Planned to be Decommissioned under other NEPA
-  Roads Already Decommissioned




#### Planning Areas with Vehicle Restrictions



-  RESTRICTED to Designated Routes only
-  PROHIBITED

#### Proposed Designation

-  Open to All Types of Vehicles
-  Open Only to Vehicles 50" or Less
-  Non-Motorized Trail, No Vehicles Allowed
-  Maybe (Field Check for Potential Conflicts)
-  OHV Trails Considered, Not Proposed
-  ML 3-5 Road Segments Proposed for Green Sticker Use
-  Small Areas Open to Motorized Vehicle Use

#### Ownership

-  Forest Service
-  Other
-  Ranger District Boundary

-  Railroad
-  Powerline

#### System Roads with Proposed Changes Recommendations

-  DECOMMISSION
-  SINGLE TRACK ONLY
-  RESTRICT SEASON OF USE TO SUMMER/FALL
-  ML2 TO NON-MOTORIZED TRAIL (Motorized Use Prohibited)
-  MOTORIZED TRAIL TO FOOT TRAIL (Motorized Use Prohibited)
-  ML2 TO ML1 (Motorized Use Prohibited)
-  ML3 TO ML2 (All Vehicles Types Allowed)
-  OPER.ML1/OBJ.ML0 TO ML2 (All Vehicles Types Allowed)
-  ML1 TO ML2 (All Vehicles Types Allowed)
-  ML2 TO ML3 (Street Legal Vehicles Only)
-  ML3 TO ML4 (Street Legal Vehicles Only)
-  OPER.ML3/OBJ.ML4 TO ML4 (Street Legal Vehicles Only)

#### Dispersed Camping Road Segments

##### Parking Off Road Surface Allowed Up To:

-  50 feet
-  100 feet
-  150 feet
-  200 feet
-  Needs Fieldchecked